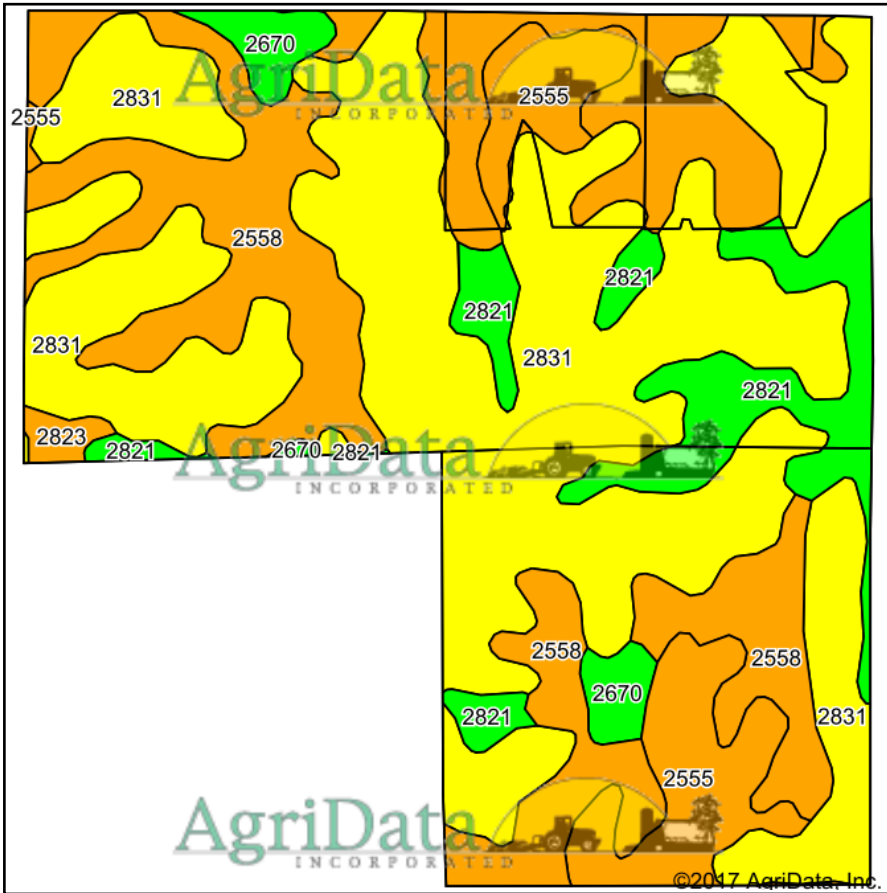



Soils Map



Soils data provided by USDA and NRCS.



State: **Nebraska**
 County: **Sherman**
 Location: **21-14N-15W**
 Township: **Harrison**
 Acres: **489.46**
 Date: **12/15/2017**









Maps Provided By:

 CUSTOMIZED ONLINE MAPPING
 © AgriData, Inc. 2017 www.AgriDataInc.com



Area Symbol: NE163, Soil Area Version: 16

Code	Soil Description	Acres	Percent of field	SRPG Legend	Non-Irr Class *c	Irr Class *c	SRPG
2831	Uly-Coly silt loams, 17 to 30 percent slopes, eroded	255.54	52.2%		Vle	IVe	24
2558	Coly-Uly silt loams, 6 to 11 percent slopes, eroded	136.47	27.9%		IVe	IVe	56
2821	Uly silt loam, 6 to 11 percent slopes, eroded	42.59	8.7%		IVe	IVe	62
2555	Coly-Uly silt loams, 11 to 17 percent slopes, eroded	40.10	8.2%		Vle		53
2670	Holdrege silt loam, 3 to 7 percent slopes	11.80	2.4%		Ille	Ille	69
2823	Uly silt loam, 11 to 17 percent slopes, eroded	2.96	0.6%		Vle		56
Weighted Average							39.9

*c: Using Capabilities Class Dominant Condition Aggregation Method

Soils data provided by USDA and NRCS.