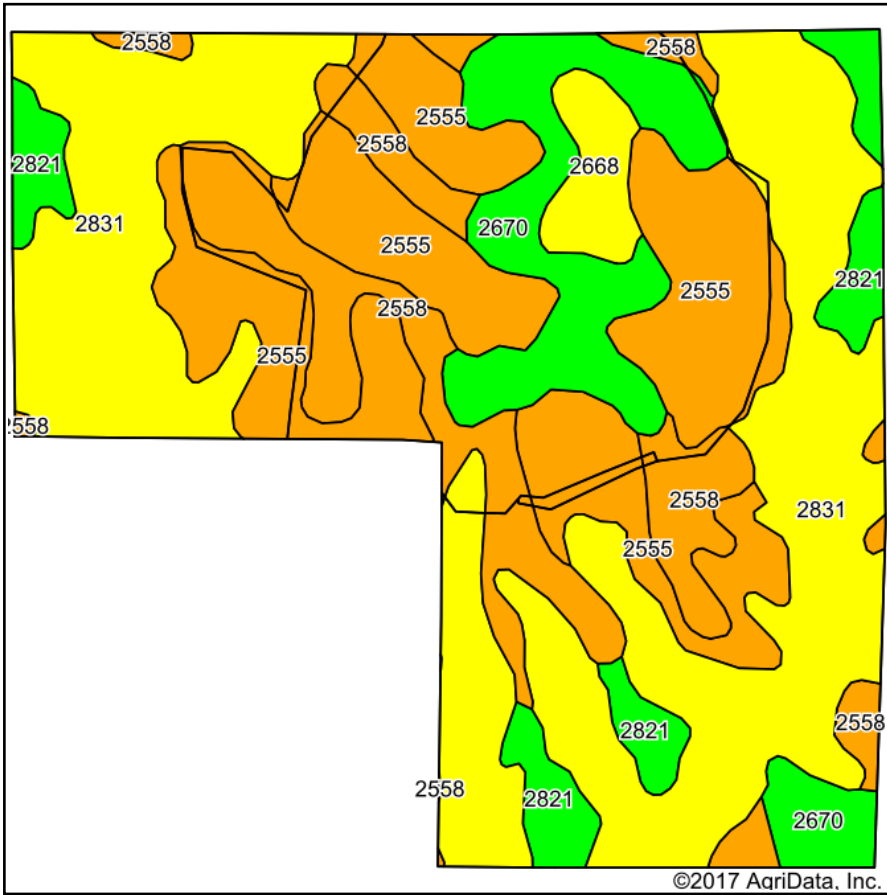
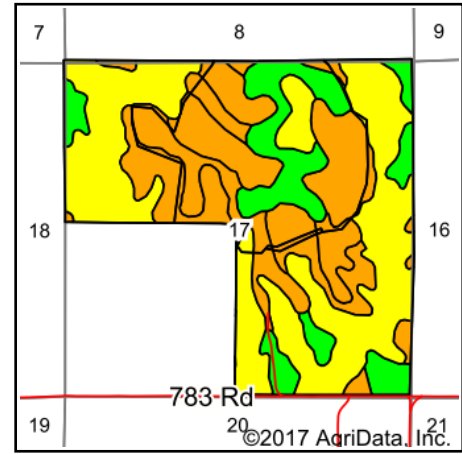


Soils Map



Soils data provided by USDA and NRCS.



State: **Nebraska**
 County: **Sherman**
 Location: **17-14N-15W**
 Township: **Harrison**
 Acres: **454.99**
 Date: **12/5/2017**









Maps Provided By:

 © AgriData, Inc. 2017 www.AgriDataInc.com



Area Symbol: NE163, Soil Area Version: 16

| Code | Soil Description | Acres | Percent of field | SRPG Legend | Non-Irr Class *c | Irr Class *c | SRPG |
|-------------------------|--|--------|------------------|--|------------------|--------------|-------------|
| 2831 | Uly-Coly silt loams, 17 to 30 percent slopes, eroded | 189.09 | 41.6% |  | Vle | IVe | 24 |
| 2555 | Coly-Uly silt loams, 11 to 17 percent slopes, eroded | 114.54 | 25.2% |  | Vle | | 53 |
| 2558 | Coly-Uly silt loams, 6 to 11 percent slopes, eroded | 63.98 | 14.1% |  | IVe | IVe | 56 |
| 2670 | Holdrege silt loam, 3 to 7 percent slopes | 48.95 | 10.8% |  | IIIe | IIIe | 69 |
| 2821 | Uly silt loam, 6 to 11 percent slopes, eroded | 27.32 | 6.0% |  | IVe | IVe | 62 |
| 2668 | Holdrege silt loam, 1 to 3 percent slopes | 11.11 | 2.4% |  | Ile | Ile | 72 |
| Weighted Average | | | | | | | 44.1 |

*c: Using Capabilities Class Dominant Condition Aggregation Method

Soils data provided by USDA and NRCS.