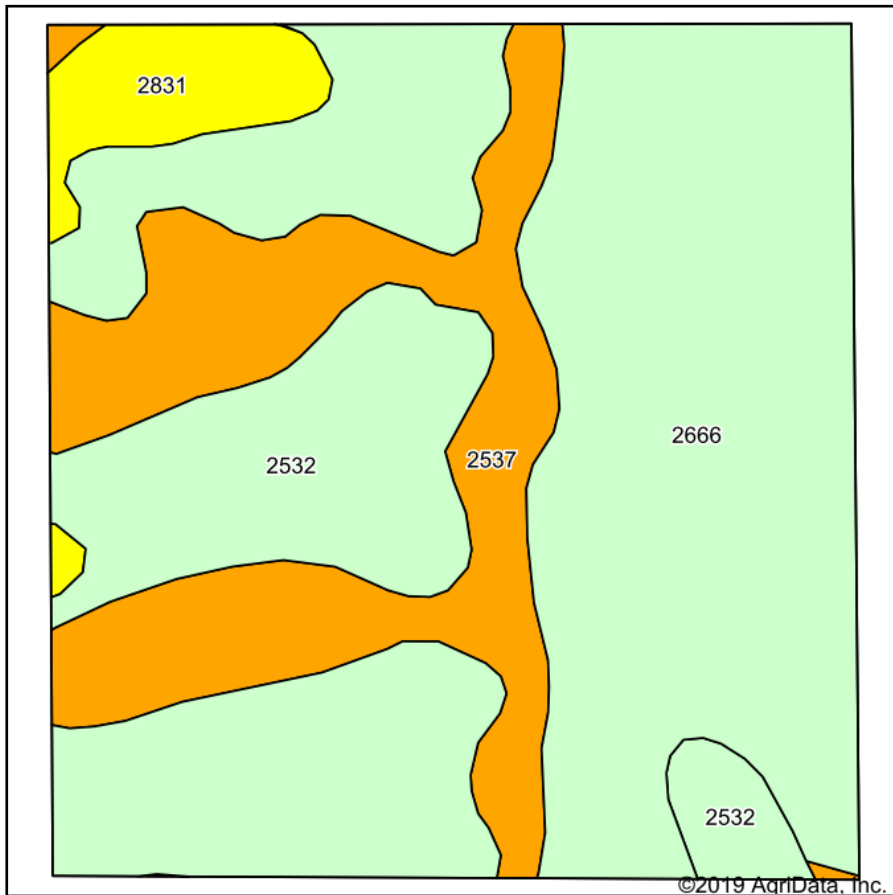
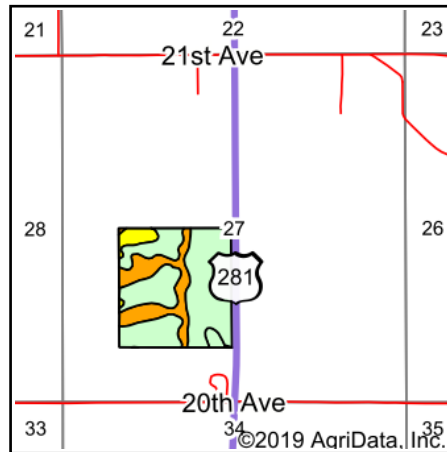


Soils Map



Soils data provided by USDA and NRCS.



State: **Nebraska**
 County: **Howard**
 Location: **27-16N-10W**
 Township: **Fairdale-Logan**
 Acres: **70.81**
 Date: **11/8/2019**

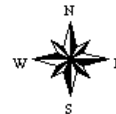


Maps Provided By:



© AgriData, Inc. 2019

www.AgriDataInc.com



Area Symbol: NE093. Soil Area Version: 17														
Code	Soil Description	Acres	Percent of field	SRPG Legend	Non-Irr Class *c	Irr Class *c	SRPG	Alfalfa hay	Alfalfa hay Irrigated	Corn	Corn Irrigated	Soybeans	Soybeans Irrigated	*n NCCPI Soybeans
2532	Coly silt loam, 11 to 30 percent slopes, moist	26.08	36.8%		Vle			2	4	28	86	11	34	53
2666	Holdrege silt loam, 0 to 1 percent slopes, cool	26.08	36.8%		Ile	Iw								73
2537	Coly silt loam, 6 to 11 percent slopes	15.23	21.5%		IVe	IVe	51							65
2831	Uly-Coly silt loams, 17 to 30 percent slopes, eroded	3.42	4.8%		Vle	IVe	27							46
Weighted Average							12.3	0.7	1.5	10.3	31.7	4.1	12.5	*n 62.6

*n: The aggregation method is "Weighted Average using major components"

*c: Using Capabilities Class Dominant Condition Aggregation Method

Soils data provided by USDA and NRCS.