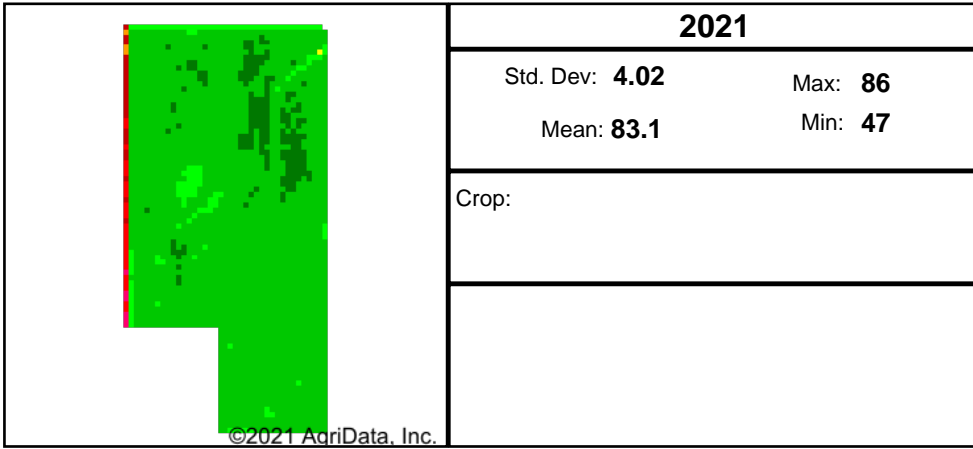


Max NDVI Multi-year



Client:

Farm:

Field:

Date: 10/12/2021

Acres: 70.09

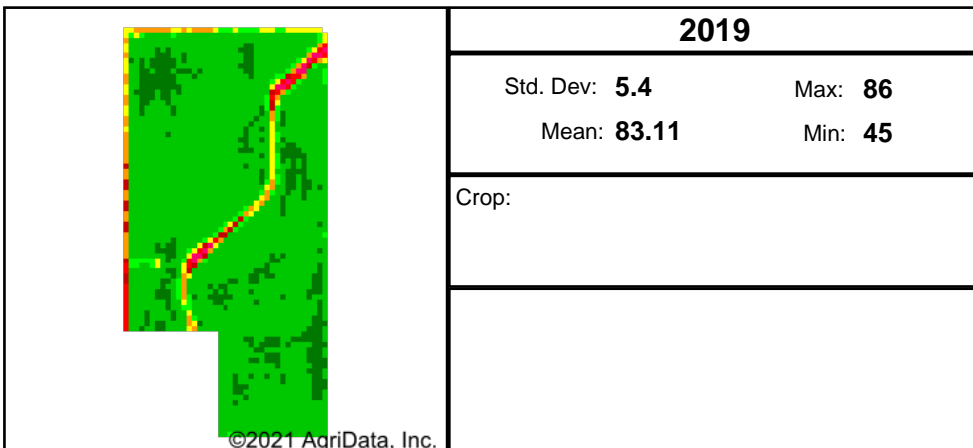
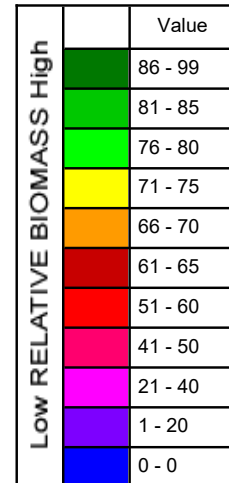
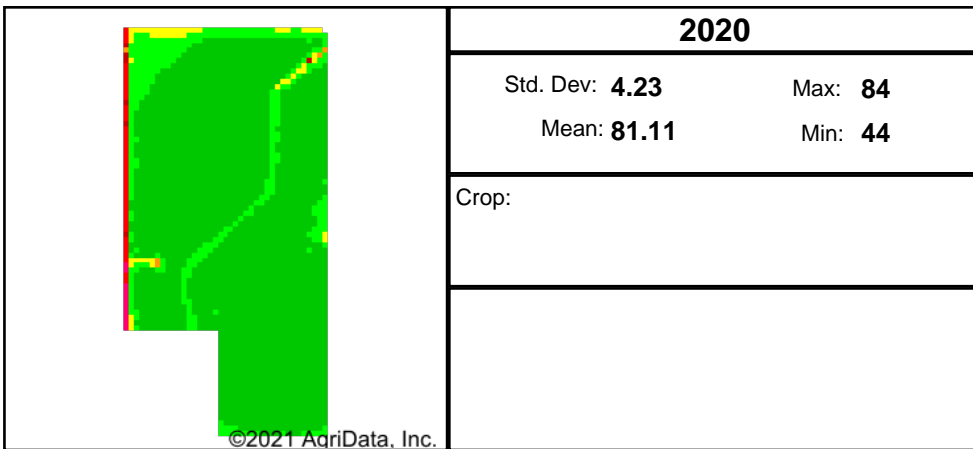
State: NE

County: Hall

Location: 29-12N-11W

Township: Mayfield

Map Center: 40° 58' 42.58, -98° 35' 12.38



Soils Weighted Average

NCCPI Overall: 65.3

Elevation (feet)



Min: 1,920.9

Max: 1,928.3

Range: 7.4

Mean: 1,925.9

Std Dev: 1.6



Maps Provided By:



© AgriData, Inc. 2021

www.AgriDataInc.com