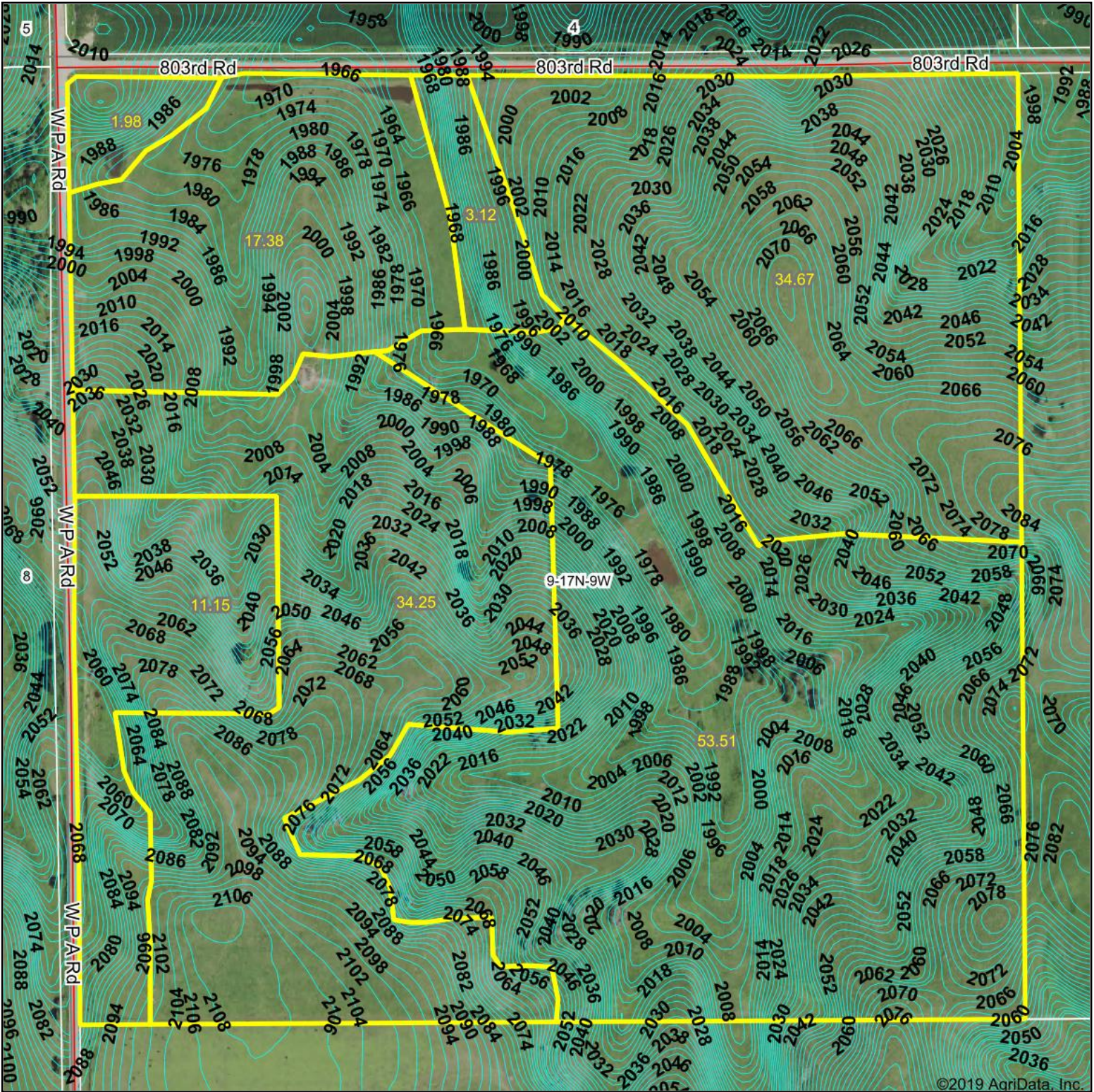



# Topography Contours



©2019 AgriData, Inc.



Maps Provided By:  
  
 CUSTOMIZED ONLINE MAPPING  
 © AgriData, Inc. 2019 www.AgriDataInc.com

Source: USGS 10 meter dem

Interval: 2.0

Min: 1,958.4

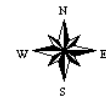
Max: 2,108.8

Range: 150.4

Average: 2,025.1

Standard Deviation: 32.71

0ft 564ft 1129ft



3/2/2020

9-17N-9W  
 Greeley County  
 Nebraska

Map Center: 41° 27' 44.44, -98° 21' 47.67

Field borders provided by Farm Service Agency as of 5/21/2008.