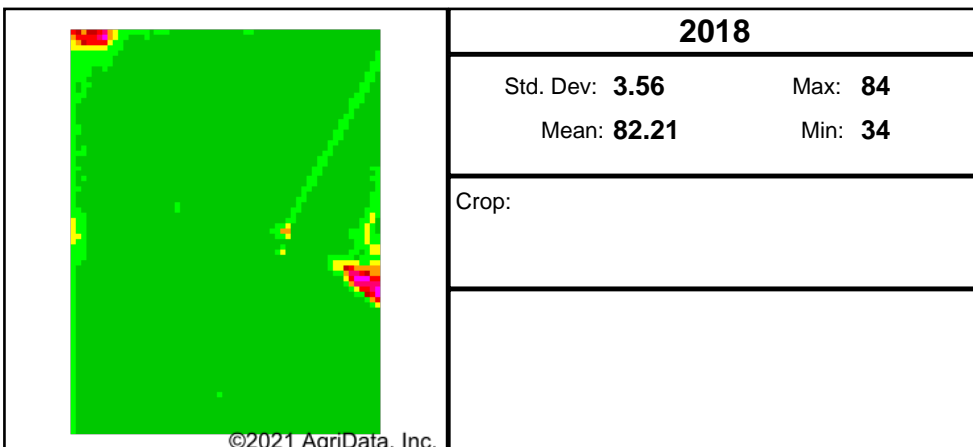
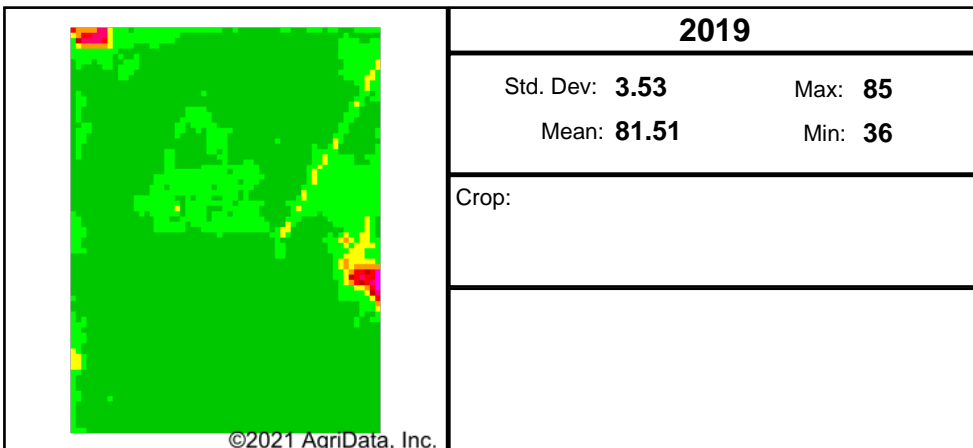
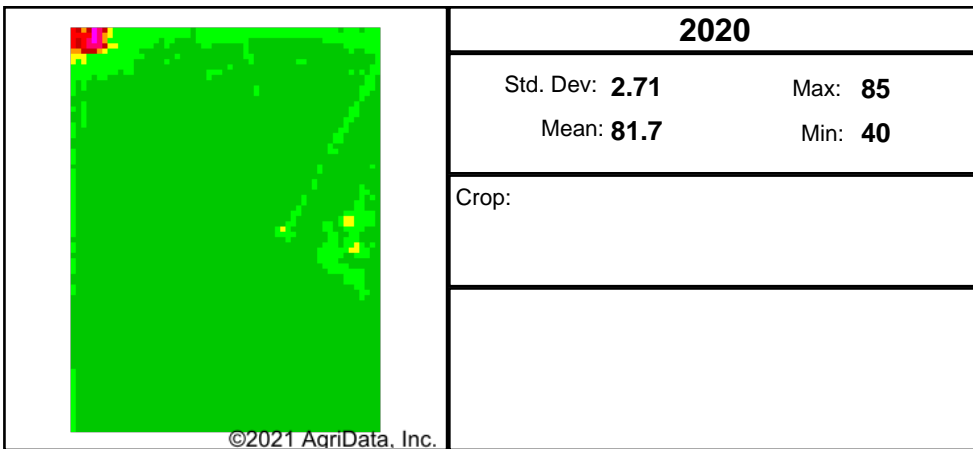
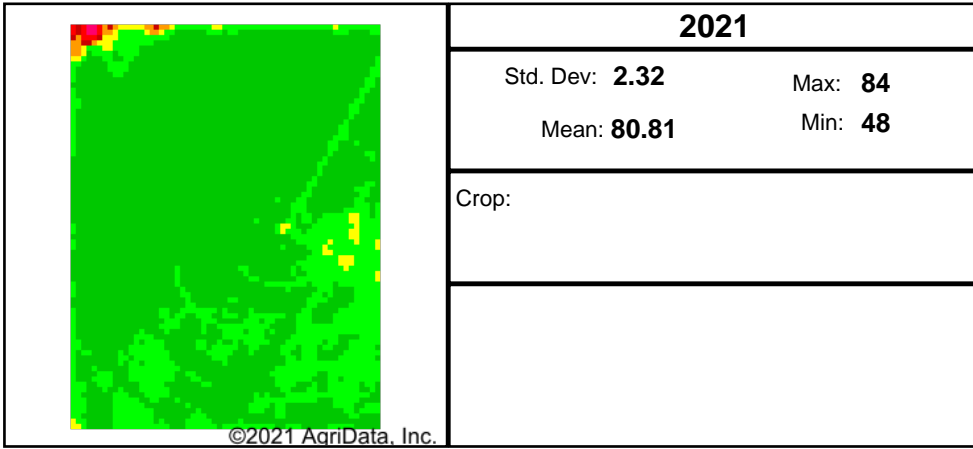


Max NDVI Multi-year



Client:

Farm:

Field:

Date: 10/11/2021

Acres: 118.98

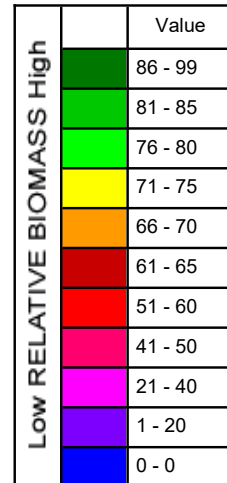
State: NE

County: Hall

Location: 31-12N-11W

Township: Mayfield

Map Center: 40° 58' 13.74, -98° 35' 38.6



Soils Weighted Average

NCCPI Overall: 61.4

Elevation (feet)


Min: 1,923.5

Max: 1,947.0

Range: 23.5

Mean: 1,931.9

Std Dev: 2.8



Maps Provided By:



© AgriData, Inc. 2021

www.AgriDataInc.com